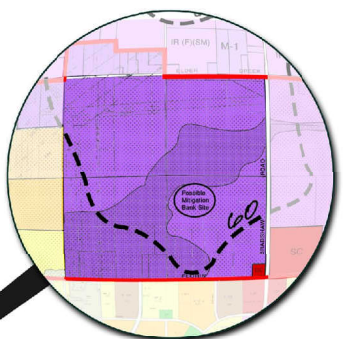
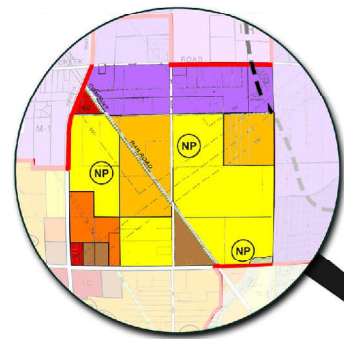


Planning Option D



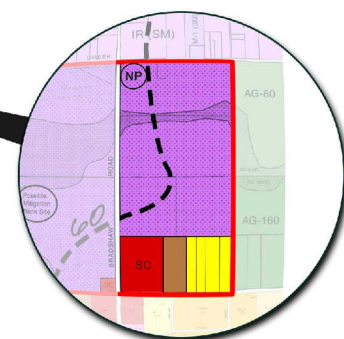
Surface Mining Overlay

Planning Option A



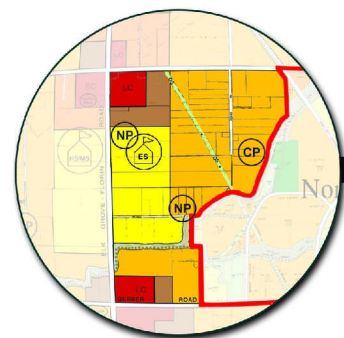
Net increase 886 D.U.  
(28 ac. MF)

Planning Option E



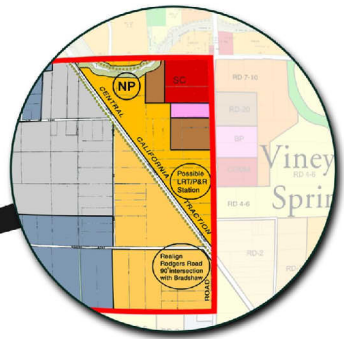
Net increase 445 D.U.  
(15 ac. MF)

Planning Option B

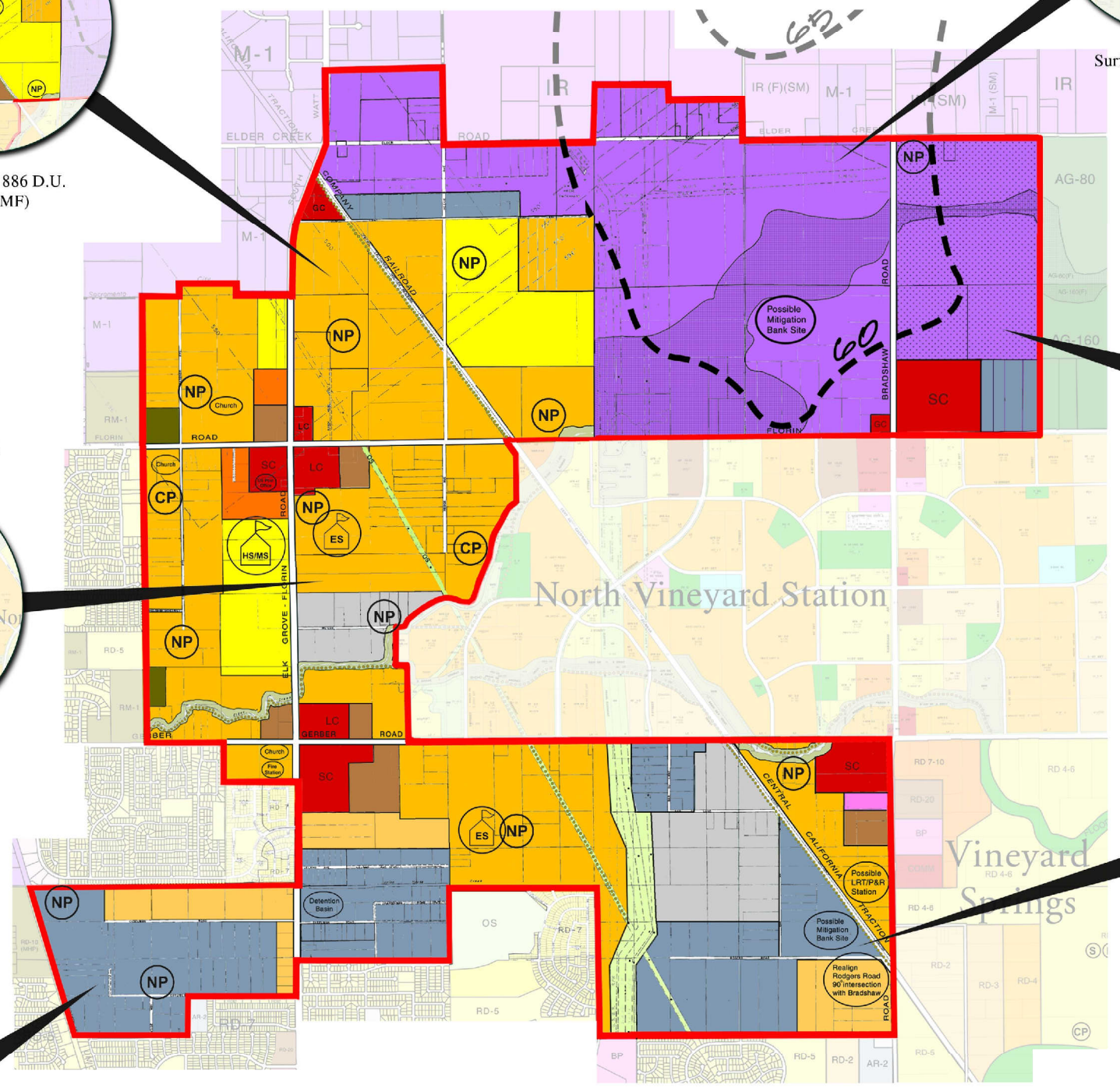


Net increase 680 D.U.  
(15 ac. MF)

Planning Option F



Net increase 257 D.U.  
(9 ac. MF)



*Planning Options A-F represent the Planning Department Options Land Use Plan*

**Figure 2**  
**CAC LAND USE PLAN**  
*and*  
**PLANNING DEPARTMENT OPTIONS LAND USE PLAN**

*for the Florin-Vineyard Gap Community Plan*

**MACKEY & SOMPS**  
CIVIL ENGINEERS, INC.  
SACRAMENTO, CALIFORNIA 95811  
7748-00 (916) 929-6092  
1/17/05

- |             |            |                |                   |
|-------------|------------|----------------|-------------------|
| AR 2-5      | RD 5-7     | M-1            | Neighborhood Park |
| AR 1-2      | RD 3-5     | IR             | Community Park    |
| RD 20       | RD 2-3     | Open Space     | Elementary School |
| RD 7-12     | Commercial | Floodplain     |                   |
| RD-10 (MHP) | BP         | Surface Mining |                   |

Net increase 848 D.U.

11-15-2005 13:33:33  
There are no references to this drawing  
L:\Sacramento\7748\00\Exhibits\F2\F2 Land Use Plan